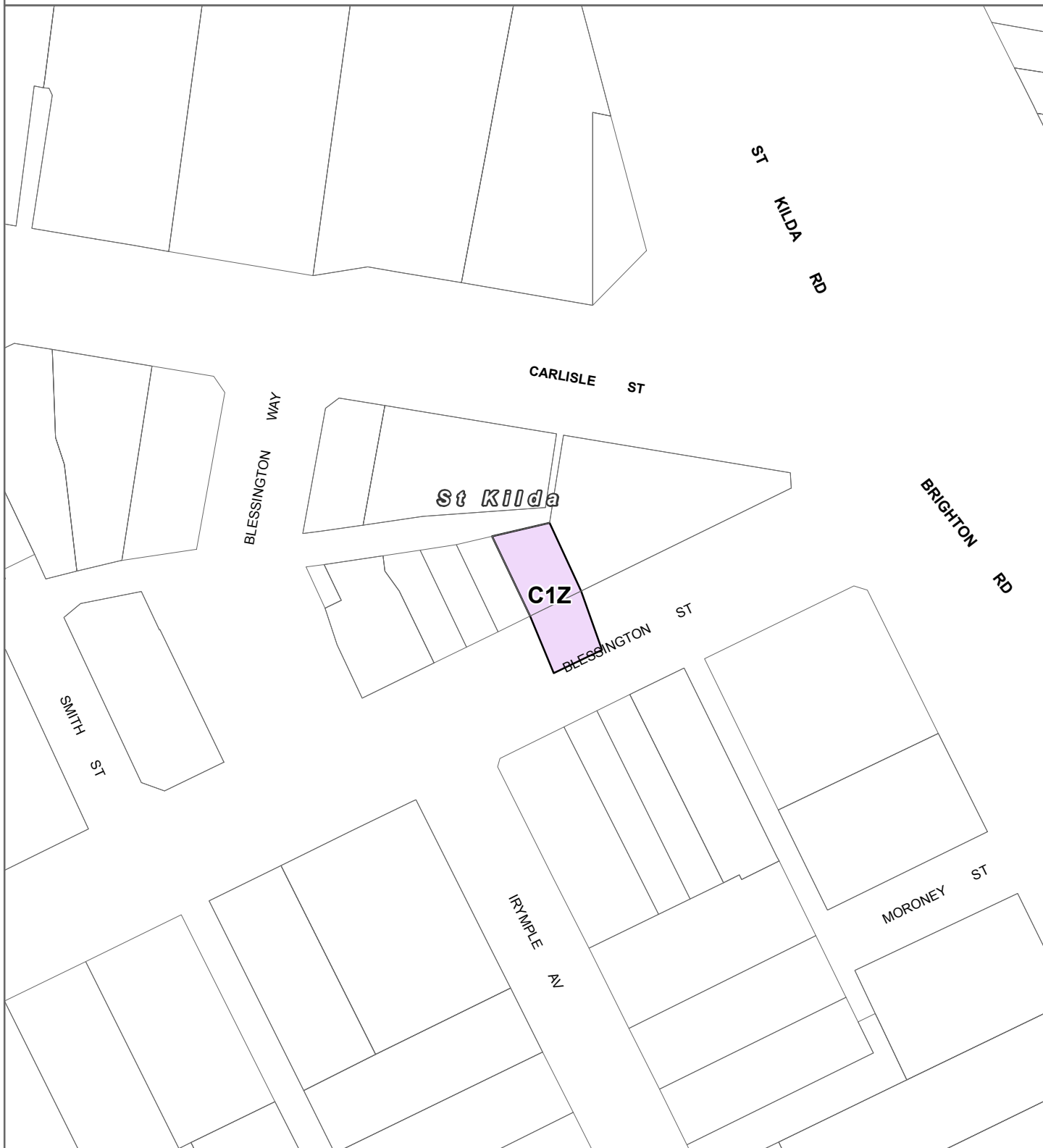


PORT PHILLIP PLANNING SCHEME - LOCAL PROVISION AMENDMENT C161



LEGEND

- C1Z - Commercial 1 Zone
- Local Government Area



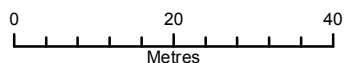
Part of Planning Scheme Map 6

Disclaimer

This publication may be of assistance to you but the State of Victoria and its employees do not guarantee that the publication is without flaw of any kind or is wholly appropriate for your particular purposes and therefore disclaims all liability for any error, loss or other consequence which may arise from you relying on any information in this publication.

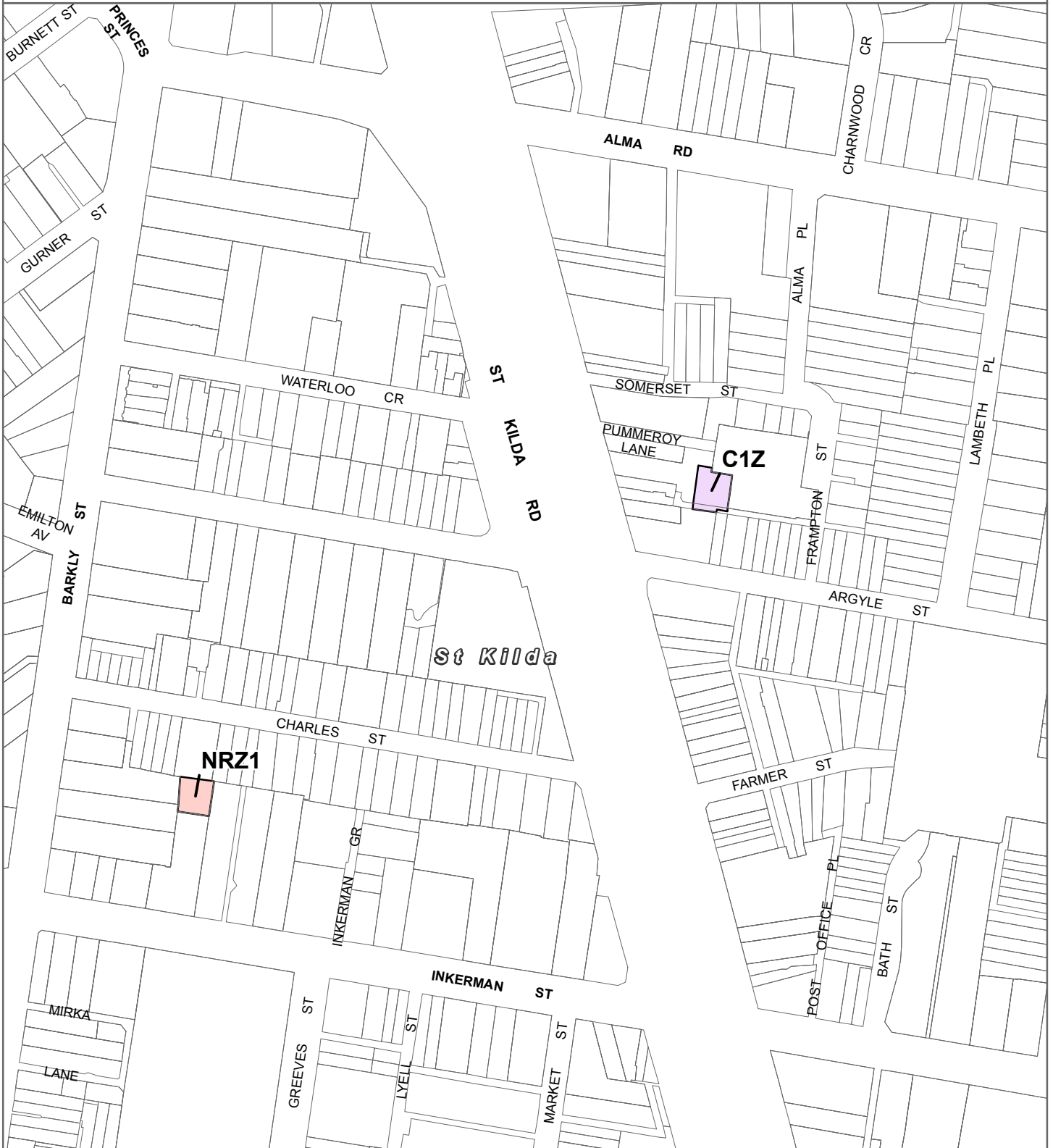
© The State of Victoria Department of Environment, Land, Water and Planning 2018

Planning Group
Print Date: 10/01/2019



Environment,
Land, Water
and Planning

PORT PHILLIP PLANNING SCHEME - LOCAL PROVISION AMENDMENT C161



LEGEND

- C1Z - Commercial 1 Zone
- NRZ - Neighbourhood Residential Zone
- Local Government Area

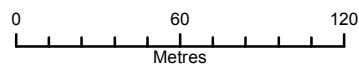


Part of Planning Scheme Map 6

Disclaimer

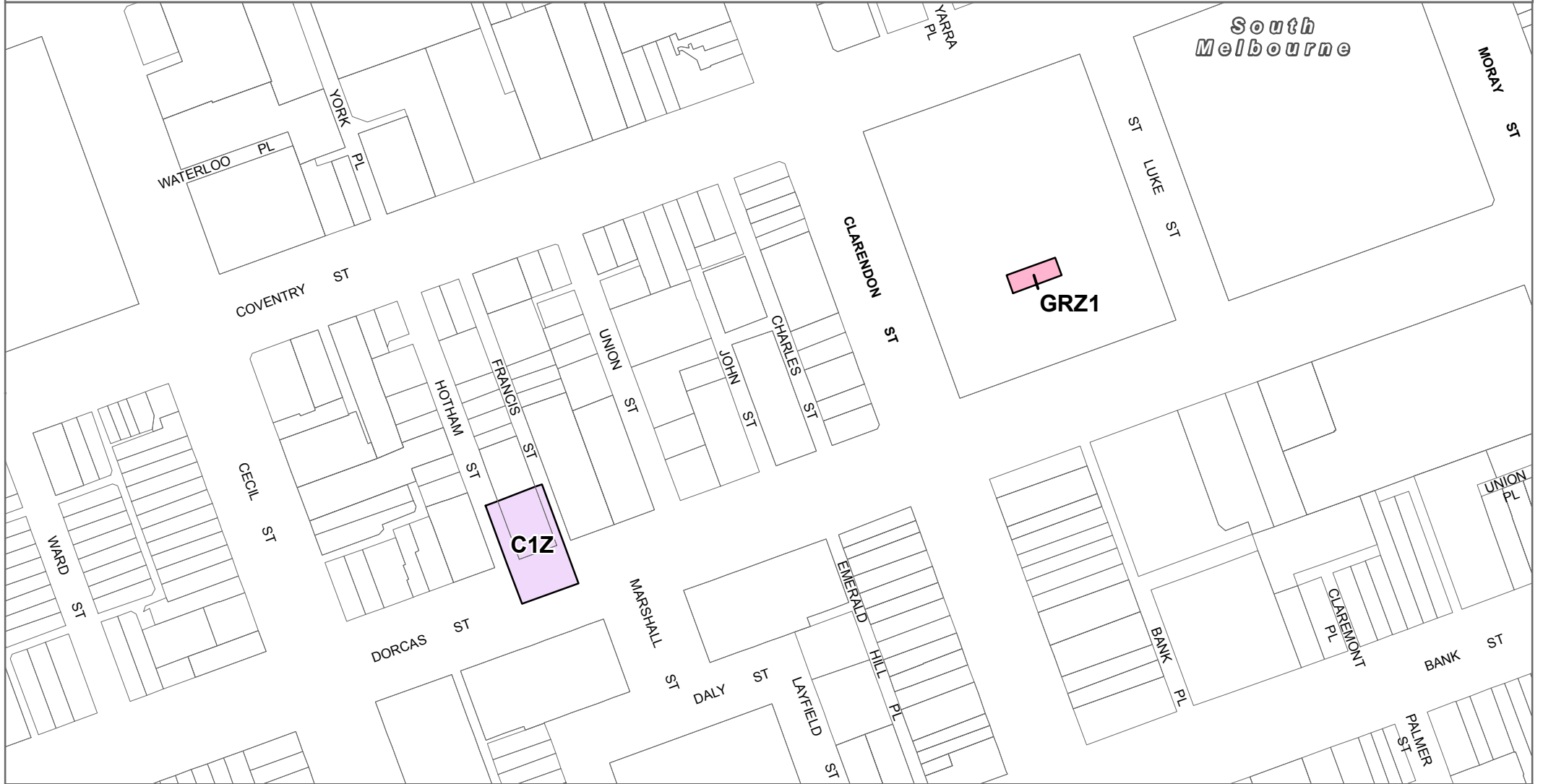
This publication may be of assistance to you but the State of Victoria and its employees do not guarantee that the publication is without flaw of any kind or is wholly appropriate for your particular purposes and therefore disclaims all liability for any error, loss or other consequence which may arise from you relying on any information in this publication.

Planning Group
Print Date: 26/02/2019



Environment,
Land, Water
and Planning

PORT PHILLIP PLANNING SCHEME - LOCAL PROVISION AMENDMENT C161



LEGEND

- C1Z - Commercial 1 Zone
- GRZ - General Residential Zone
- Local Government Area

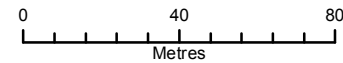
Disclaimer

This publication may be of assistance to you but the State of Victoria and its employees do not guarantee that the publication is without flaw of any kind or is wholly appropriate for your particular purposes and therefore disclaims all liability for any error, loss or other consequence which may arise from you relying on any information in this publication.

© The State of Victoria Department of Environment, Land, Water and Planning 2018

Planning Group

Print Date: 15/02/2019

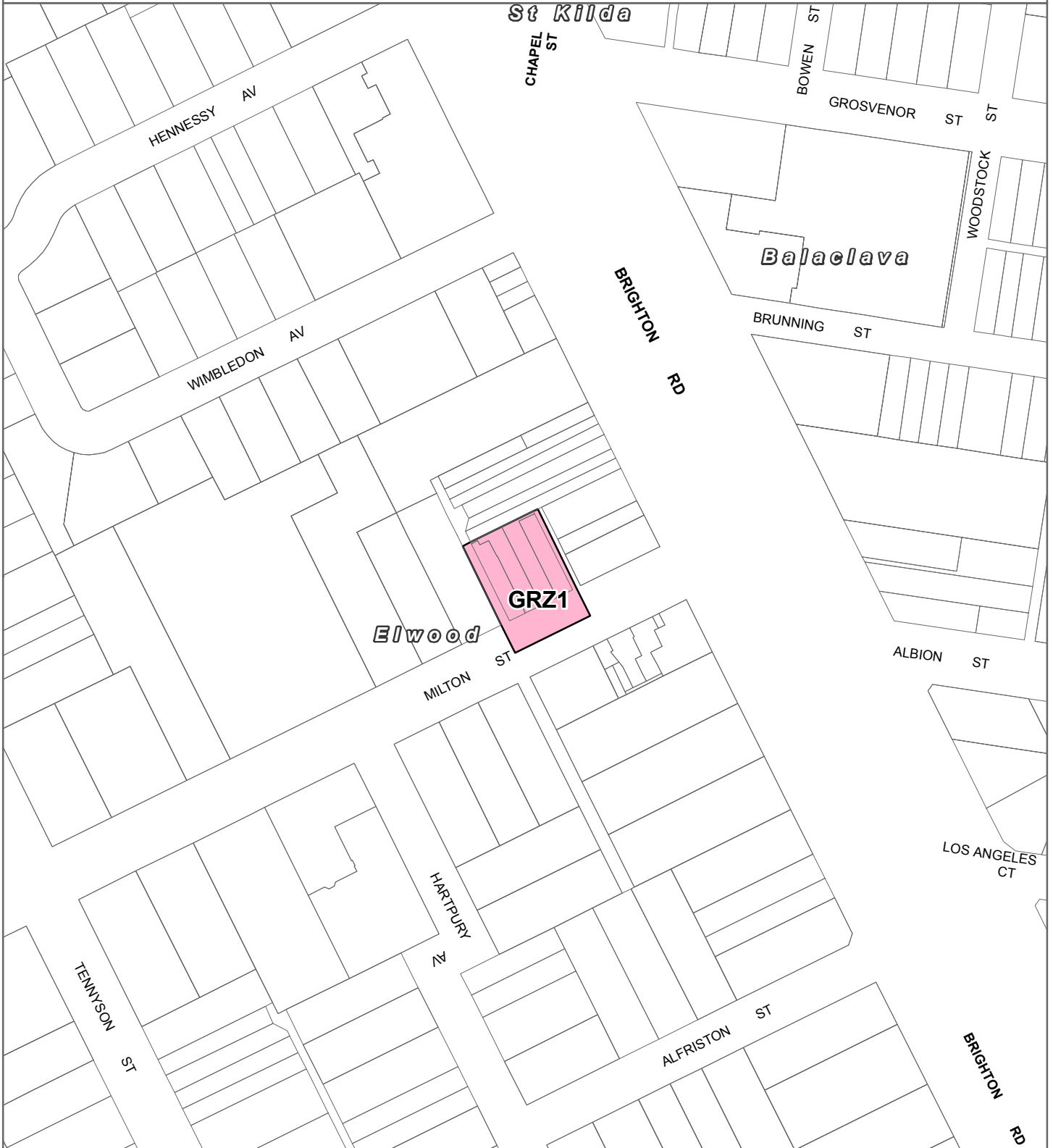


Environment,
Land, Water
and Planning

Part of Planning Scheme Map 3



PORT PHILLIP PLANNING SCHEME - LOCAL PROVISION AMENDMENT C161



LEGEND

- GRZ - General Residential Zone
- Local Government Area



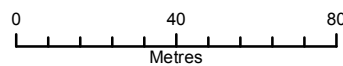
Part of Planning Scheme Map 9

Disclaimer

This publication may be of assistance to you but the State of Victoria and its employees do not guarantee that the publication is without flaw of any kind or is wholly appropriate for your particular purposes and therefore disclaims all liability for any error, loss or other consequence which may arise from you relying on any information in this publication.

© The State of Victoria Department of Environment, Land, Water and Planning 2018

Planning Group
Print Date: 10/01/2019



Environment,
Land, Water
and Planning

PORT PHILLIP PLANNING SCHEME - LOCAL PROVISION AMENDMENT C161



LEGEND

- GRZ - General Residential Zone
- Local Government Area



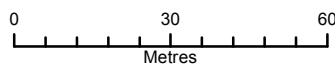
Part of Planning Scheme Map 7

Disclaimer

This publication may be of assistance to you but the State of Victoria and its employees do not guarantee that the publication is without flaw of any kind or is wholly appropriate for your particular purposes and therefore disclaims all liability for any error, loss or other consequence which may arise from you relying on any information in this publication.

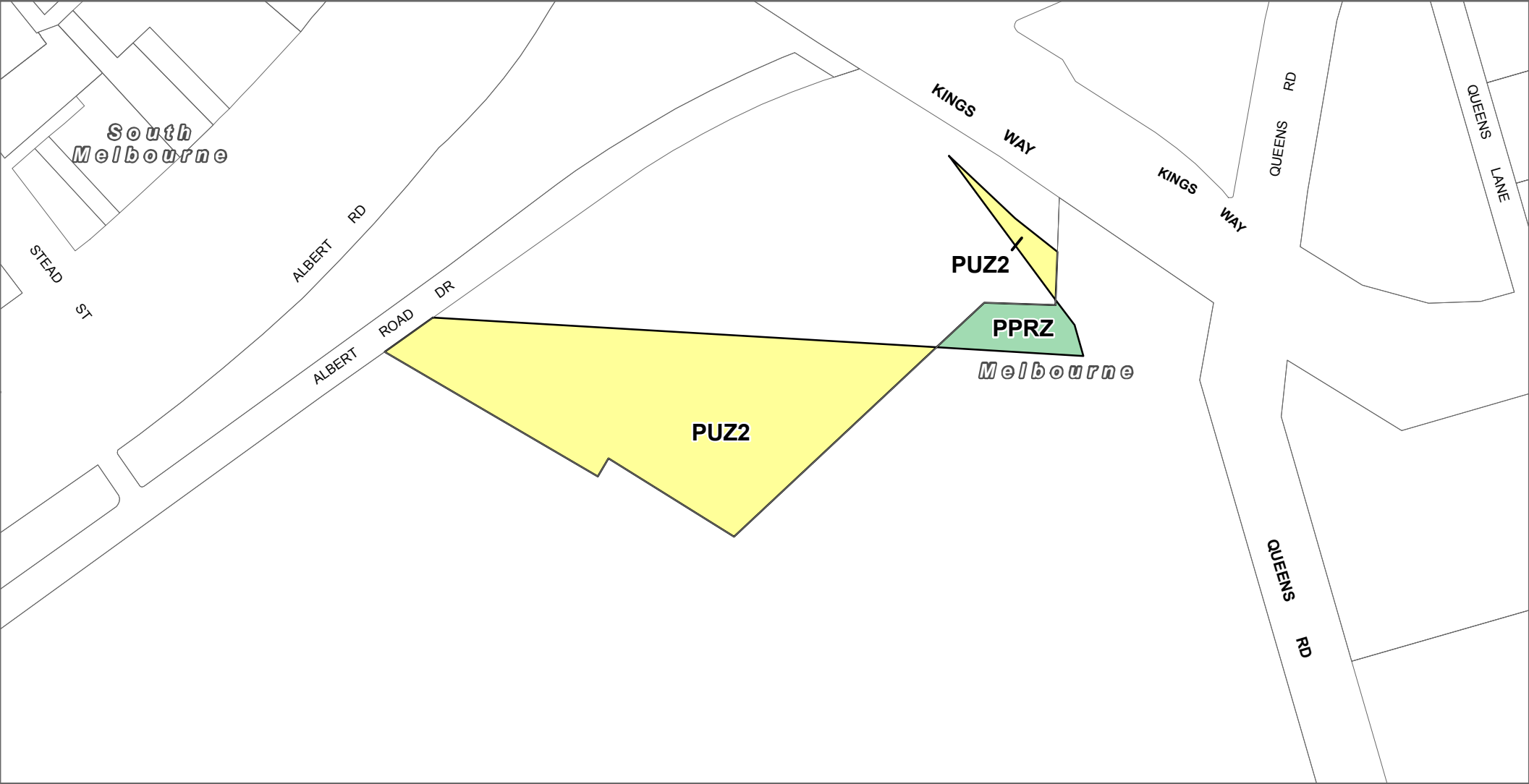
© The State of Victoria Department of Environment, Land, Water and Planning 2018




Planning Group
Print Date: 15/02/2019



Environment,
Land, Water
and Planning

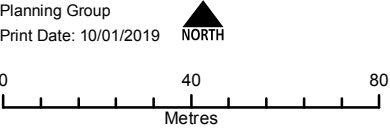
PORT PHILLIP PLANNING SCHEME - LOCAL PROVISION
AMENDMENT C161



- LEGEND**
-  PPRZ - Public Park and Recreation Zone
 -  PUZ2 - Public Use Zone-Education
 -  Local Government Area

Disclaimer
 This publication may be of assistance to you but the State of Victoria and its employees do not guarantee that the publication is without flaw of any kind or is wholly appropriate for your particular purposes and therefore disclaims all liability for any error, loss or other consequence which may arise from you relying on any information in this publication.

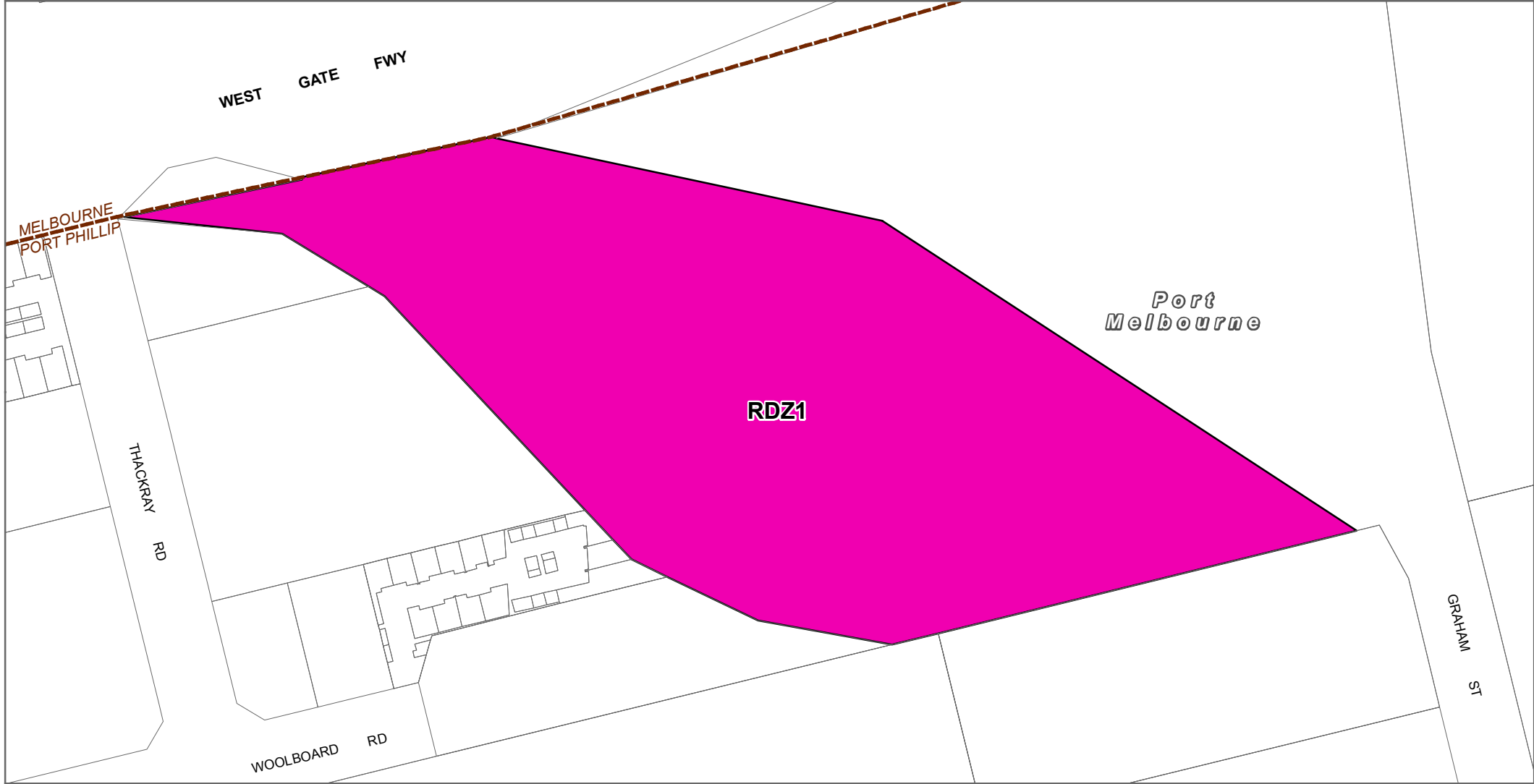
© The State of Victoria Department of Environment, Land, Water and Planning 2018



Part of Planning Scheme Map 4



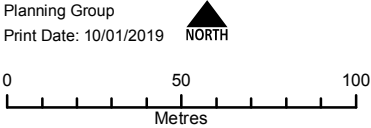
PORT PHILLIP PLANNING SCHEME - LOCAL PROVISION
AMENDMENT C161



- LEGEND**
- RDZ1 - Road Zone-Category 1
 - Local Government Area

Disclaimer
 This publication may be of assistance to you but the State of Victoria and its employees do not guarantee that the publication is without flaw of any kind or is wholly appropriate for your particular purposes and therefore disclaims all liability for any error, loss or other consequence which may arise from you relying on any information in this publication.

© The State of Victoria Department of Environment, Land, Water and Planning 2018



Part of Planning Scheme Map 2



PORT PHILLIP PLANNING SCHEME - LOCAL PROVISION AMENDMENT C161



LEGEND

- D-HO - Area to be deleted from a Heritage Overlay
- Local Government Area

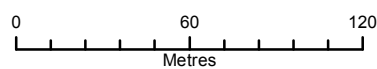


Part of Planning Scheme Maps 2HO & 3HO

Disclaimer

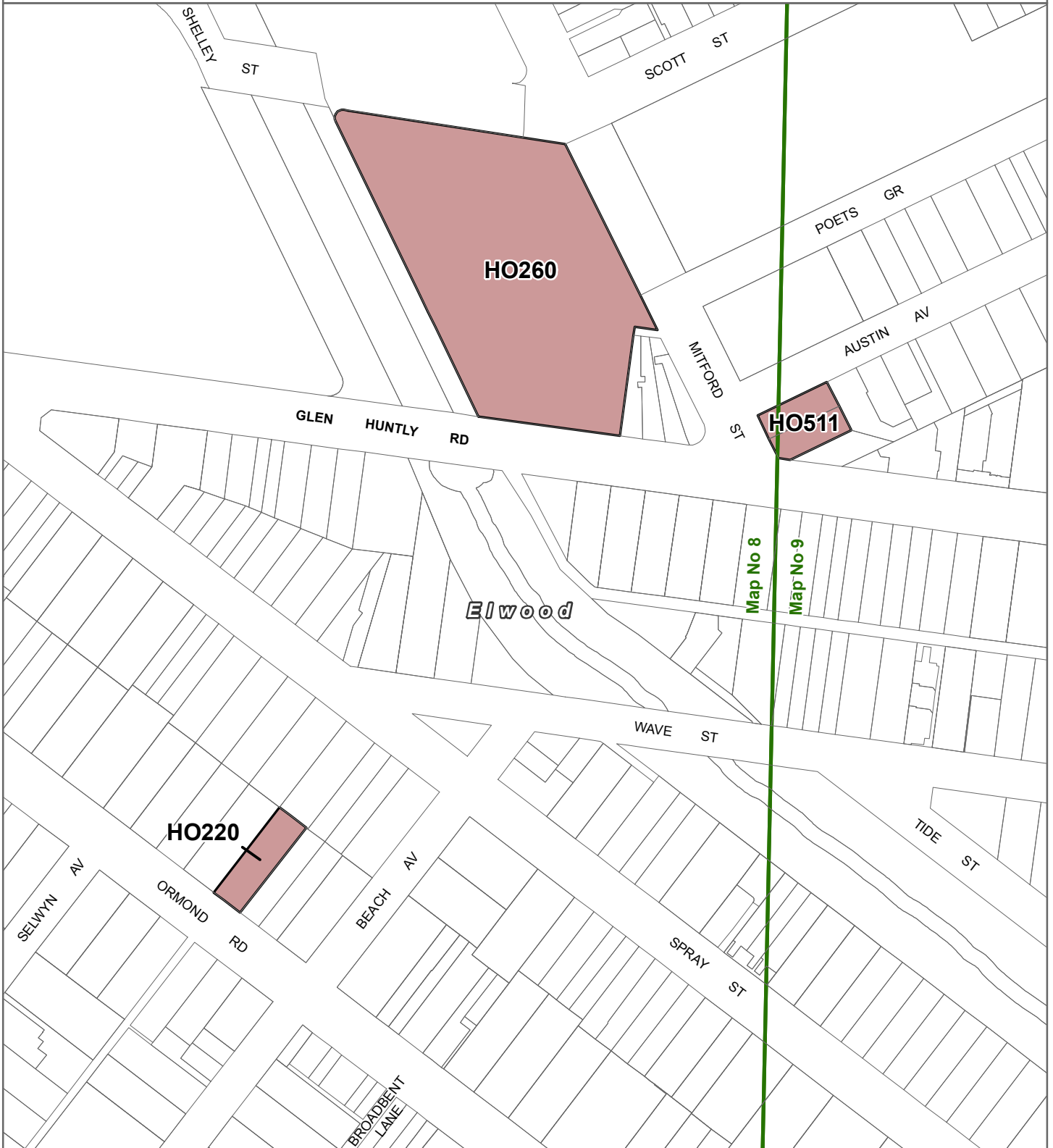
This publication may be of assistance to you but the State of Victoria and its employees do not guarantee that the publication is without flaw of any kind or is wholly appropriate for your particular purposes and therefore disclaims all liability for any error, loss or other consequence which may arise from you relying on any information in this publication.

Planning Group
Print Date: 15/02/2019



Environment,
Land, Water
and Planning

PORT PHILLIP PLANNING SCHEME - LOCAL PROVISION AMENDMENT C161



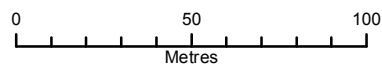
- LEGEND**
- HO - Heritage Overlay
 - Local Government Area



Part of Planning Scheme Maps 8HO & 9HO

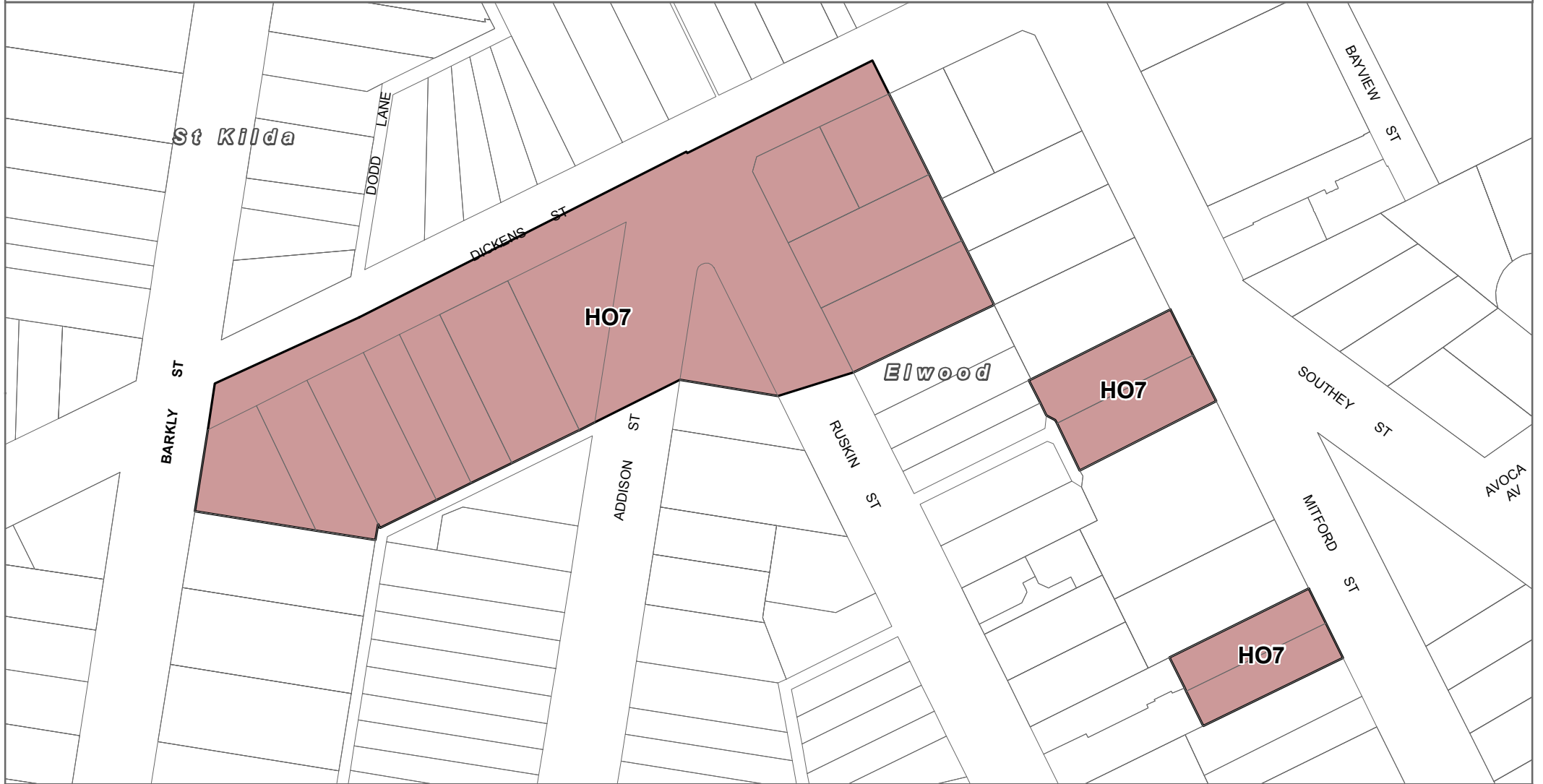
Disclaimer
 This publication may be of assistance to you but the State of Victoria and its employees do not guarantee that the publication is without flaw of any kind or is wholly appropriate for your particular purposes and therefore disclaims all liability for any error, loss or other consequence which may arise from you relying on any information in this publication.

Planning Group
 Print Date: 15/01/2019





Environment,
 Land, Water
 and Planning

PORT PHILLIP PLANNING SCHEME - LOCAL PROVISION
AMENDMENT C161



LEGEND

-  HO - Heritage Overlay
-  Local Government Area

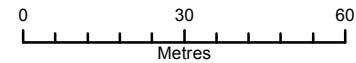
Disclaimer

This publication may be of assistance to you but the State of Victoria and its employees do not guarantee that the publication is without flaw of any kind or is wholly appropriate for your particular purposes and therefore disclaims all liability for any error, loss or other consequence which may arise from you relying on any information in this publication.

© The State of Victoria Department of Environment, Land, Water and Planning 2018

Planning Group

Print Date: 10/01/2019



Environment,
Land, Water
and Planning



Part of Planning Scheme Map 8HO



PORT PHILLIP PLANNING SCHEME - LOCAL PROVISION
AMENDMENT C161



LEGEND

-  HO - Heritage Overlay
-  Local Government Area



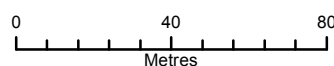
Part of Planning Scheme Map 8HO

Disclaimer

This publication may be of assistance to you but the State of Victoria and its employees do not guarantee that the publication is without flaw of any kind or is wholly appropriate for your particular purposes and therefore disclaims all liability for any error, loss or other consequence which may arise from you relying on any information in this publication.

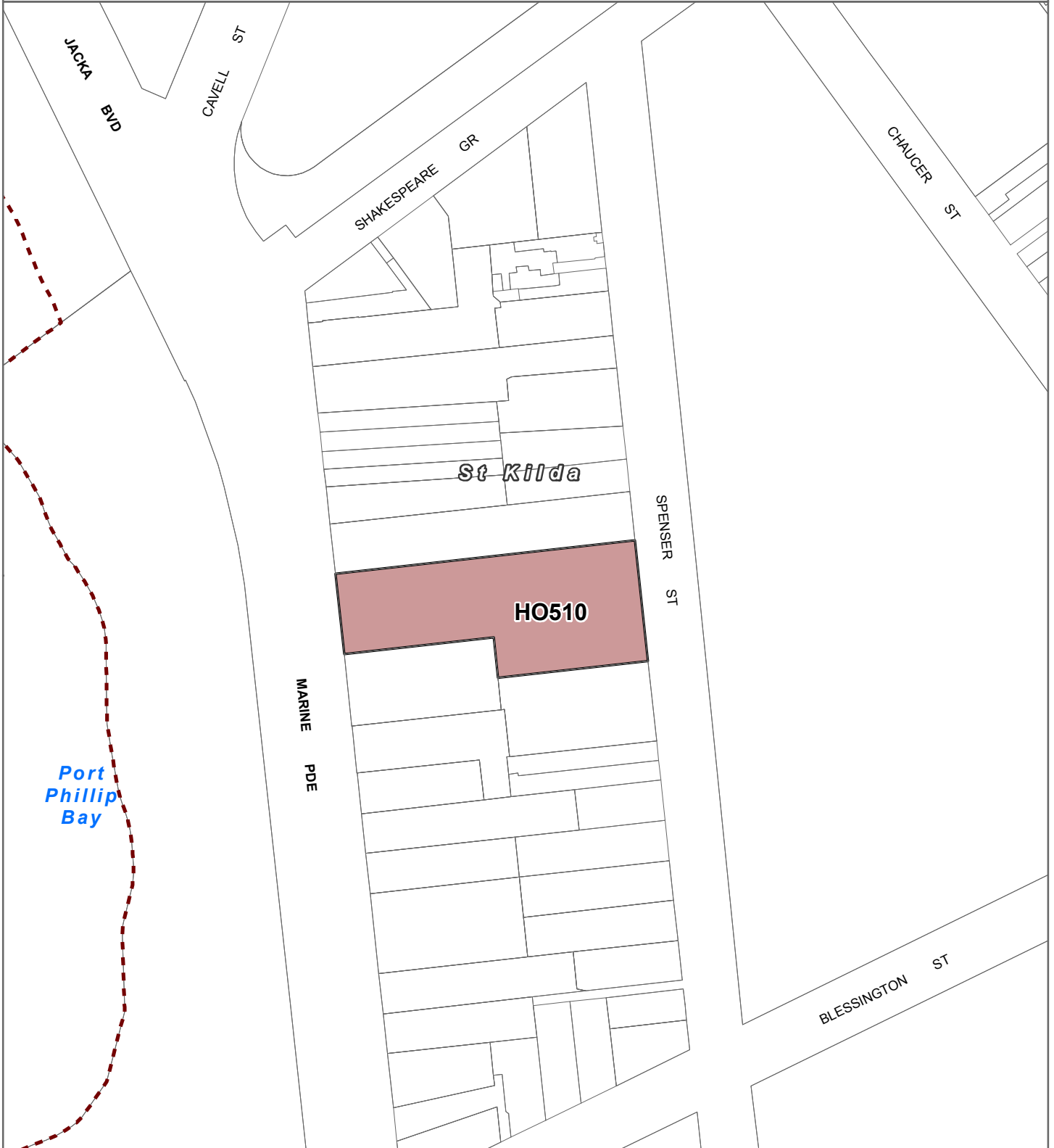
© The State of Victoria Department of Environment, Land, Water and Planning 2018

Planning Group
 Print Date: 10/01/2019



Environment,
 Land, Water
 and Planning

PORT PHILLIP PLANNING SCHEME - LOCAL PROVISION AMENDMENT C161



LEGEND

- HO - Heritage Overlay
- Local Government Area



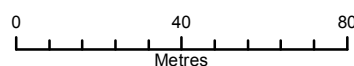
Part of Planning Scheme Map 6HO

Disclaimer

This publication may be of assistance to you but the State of Victoria and its employees do not guarantee that the publication is without flaw of any kind or is wholly appropriate for your particular purposes and therefore disclaims all liability for any error, loss or other consequence which may arise from you relying on any information in this publication.

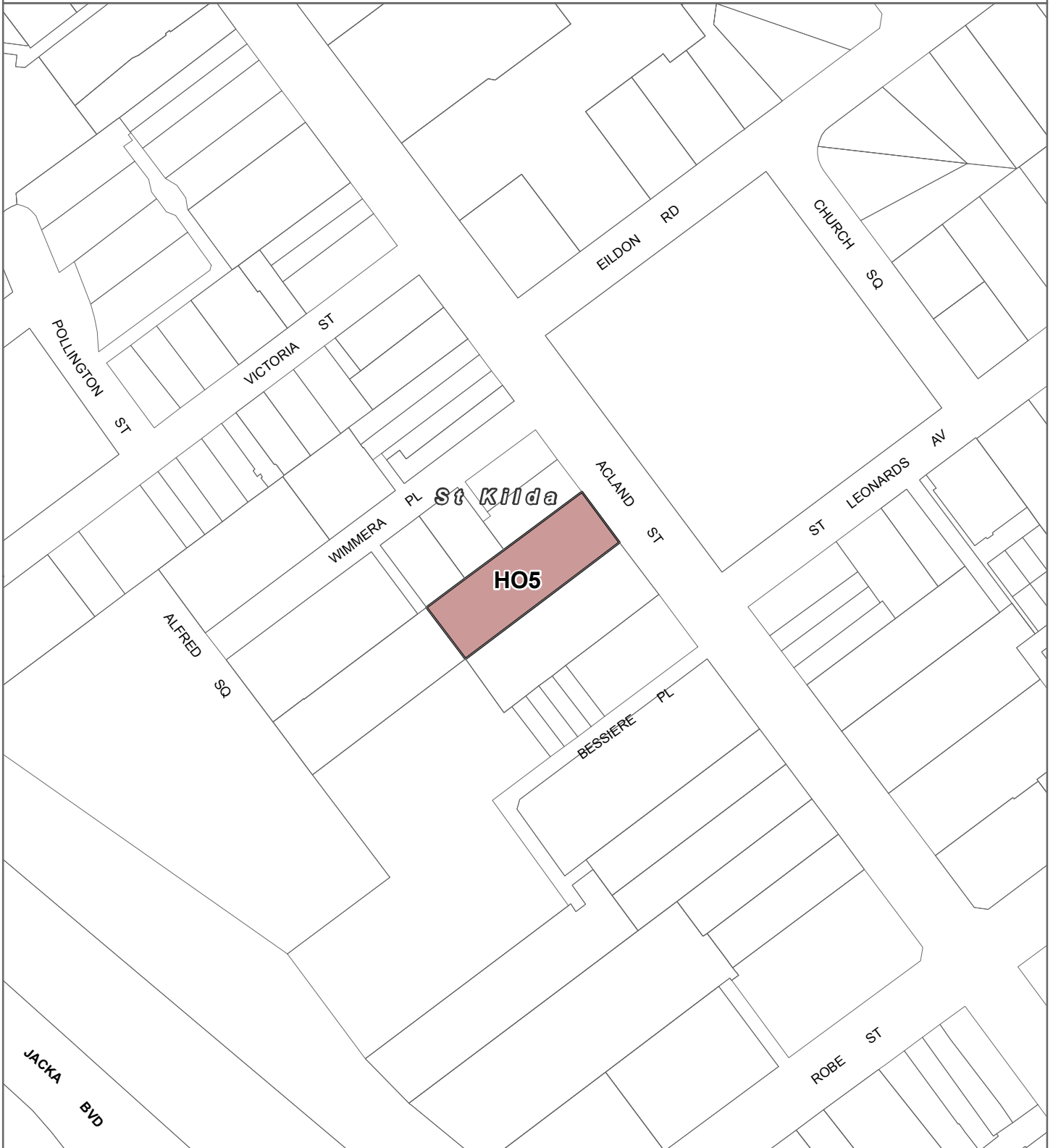
© The State of Victoria Department of Environment, Land, Water and Planning 2018

Planning Group
Print Date: 10/01/2019



Environment,
Land, Water
and Planning

PORT PHILLIP PLANNING SCHEME - LOCAL PROVISION AMENDMENT C161



LEGEND

- HO - Heritage Overlay
- Local Government Area

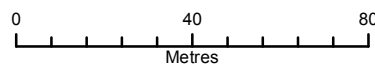


Part of Planning Scheme Map 6HO

Disclaimer

This publication may be of assistance to you but the State of Victoria and its employees do not guarantee that the publication is without flaw of any kind or is wholly appropriate for your particular purposes and therefore disclaims all liability for any error, loss or other consequence which may arise from you relying on any information in this publication.

Planning Group
Print Date: 10/01/2019



Environment,
Land, Water
and Planning

PORT PHILLIP PLANNING SCHEME - LOCAL PROVISION AMENDMENT C161



LEGEND

- HO - Heritage Overlay
- Local Government Area



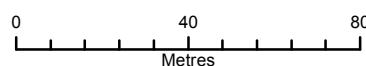
Part of Planning Scheme Map 6HO

Disclaimer

This publication may be of assistance to you but the State of Victoria and its employees do not guarantee that the publication is without flaw of any kind or is wholly appropriate for your particular purposes and therefore disclaims all liability for any error, loss or other consequence which may arise from you relying on any information in this publication.

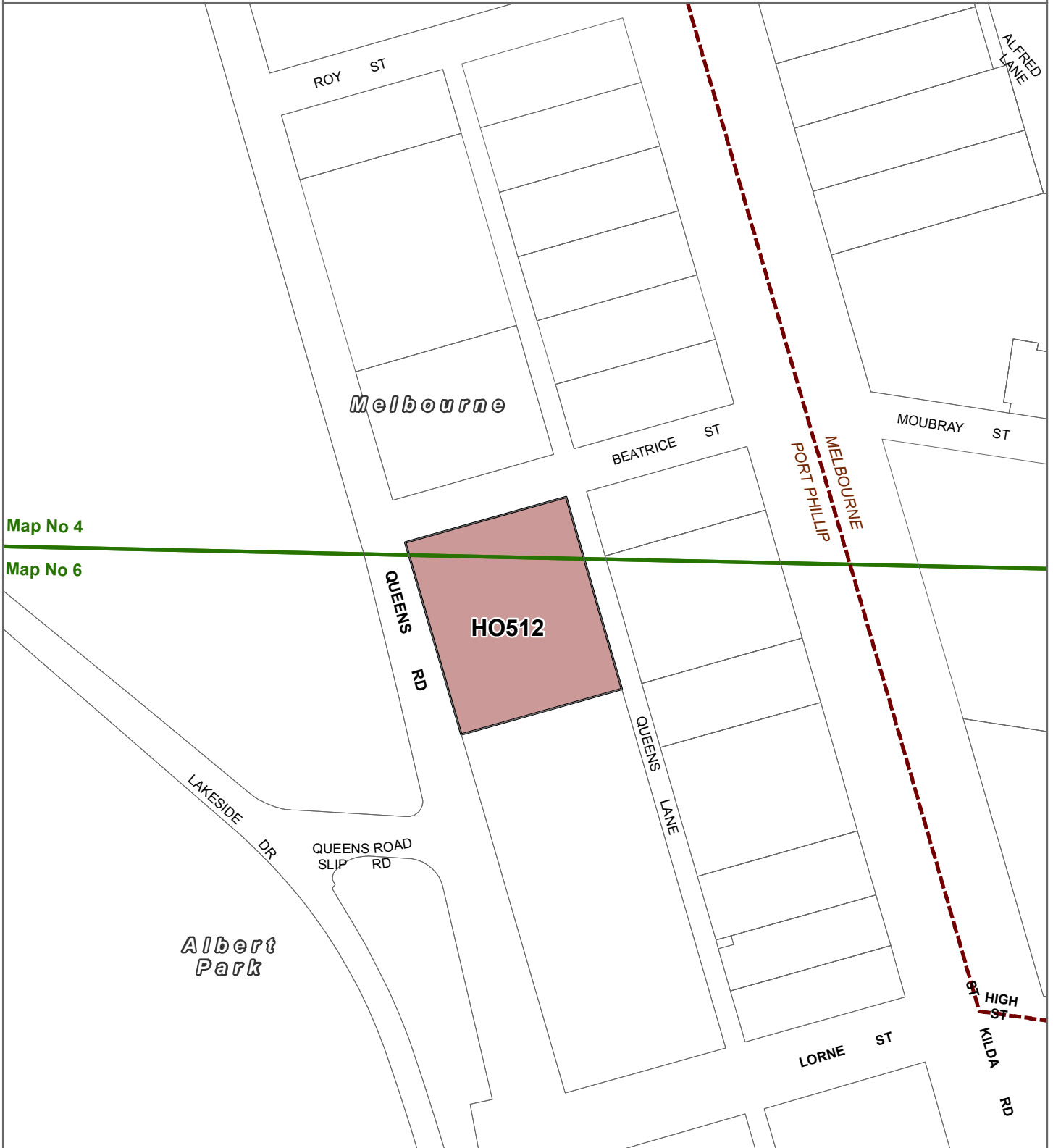
© The State of Victoria Department of Environment, Land, Water and Planning 2018

Planning Group
Print Date: 15/01/2019



Environment,
Land, Water
and Planning

PORT PHILLIP PLANNING SCHEME - LOCAL PROVISION
AMENDMENT C161



LEGEND

- HO - Heritage Overlay
- Local Government Area

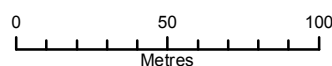


Part of Planning Scheme Maps 4HO & 6HO

Disclaimer

This publication may be of assistance to you but the State of Victoria and its employees do not guarantee that the publication is without flaw of any kind or is wholly appropriate for your particular purposes and therefore disclaims all liability for any error, loss or other consequence which may arise from you relying on any information in this publication.

Planning Group
 Print Date: 4/03/2019



Environment,
 Land, Water
 and Planning

PORT PHILLIP PLANNING SCHEME - LOCAL PROVISION AMENDMENT C161



LEGEND

- HO - Heritage Overlay
- Local Government Area



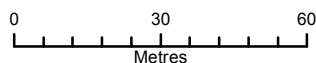
Part of Planning Scheme Map 3HO

Disclaimer

This publication may be of assistance to you but the State of Victoria and its employees do not guarantee that the publication is without flaw of any kind or is wholly appropriate for your particular purposes and therefore disclaims all liability for any error, loss or other consequence which may arise from you relying on any information in this publication.

© The State of Victoria Department of Environment, Land, Water and Planning 2018

Planning Group
Print Date: 10/01/2019



Environment,
Land, Water
and Planning

PORT PHILLIP PLANNING SCHEME - LOCAL PROVISION AMENDMENT C161



LEGEND

- GRZ - General Residential Zone
- Local Government Area



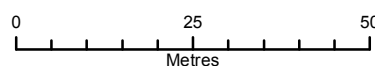
Part of Planning Scheme Map 2

Disclaimer

This publication may be of assistance to you but the State of Victoria and its employees do not guarantee that the publication is without flaw of any kind or is wholly appropriate for your particular purposes and therefore disclaims all liability for any error, loss or other consequence which may arise from you relying on any information in this publication.

© The State of Victoria Department of Environment, Land, Water and Planning 2018

Planning Group
Print Date: 15/02/2019



Environment,
Land, Water
and Planning

PORT PHILLIP PLANNING SCHEME - LOCAL PROVISION AMENDMENT C161



LEGEND

- D-HO - Area to be deleted from a Heritage Overlay
- Local Government Area

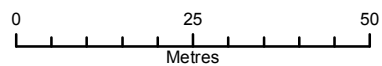


Part of Planning Scheme Map 2HO

Disclaimer

This publication may be of assistance to you but the State of Victoria and its employees do not guarantee that the publication is without flaw of any kind or is wholly appropriate for your particular purposes and therefore disclaims all liability for any error, loss or other consequence which may arise from you relying on any information in this publication.

Planning Group
Print Date: 15/02/2019



Environment,
Land, Water
and Planning

PORT PHILLIP PLANNING SCHEME - LOCAL PROVISION AMENDMENT C161



LEGEND

- D-HO - Area to be deleted from a Heritage Overlay
- Local Government Area

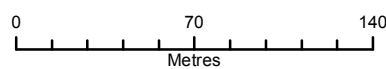


Part of Planning Scheme Maps 7HO & 9HO

Disclaimer

This publication may be of assistance to you but the State of Victoria and its employees do not guarantee that the publication is without flaw of any kind or is wholly appropriate for your particular purposes and therefore disclaims all liability for any error, loss or other consequence which may arise from you relying on any information in this publication.

Planning Group
Print Date: 18/02/2019



Environment,
Land, Water
and Planning

PORT PHILLIP PLANNING SCHEME - LOCAL PROVISION AMENDMENT C161



LEGEND

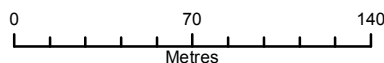
- HO - Heritage Overlay
- Local Government Area



Part of Planning Scheme Maps 7HO & 9HO

Disclaimer
 This publication may be of assistance to you but the State of Victoria and its employees do not guarantee that the publication is without flaw of any kind or is wholly appropriate for your particular purposes and therefore disclaims all liability for any error, loss or other consequence which may arise from you relying on any information in this publication.

Planning Group
 Print Date: 15/02/2019



Environment,
 Land, Water
 and Planning